

### Learning Journey

LO: To know what atlases, globes and maps are

LO: To understand map keys

LO: To understand the main compass directions

LO: To know the difference between human and physical features

LO: To create a simple map including human and physical features

LO: To identify human and physical features of my local area

LO: To identify human and physical features of my local area (Photos from the trip)

LO: I use my knowledge of human and physical geography features to create a map

## Core Knowledge and Key Visuals

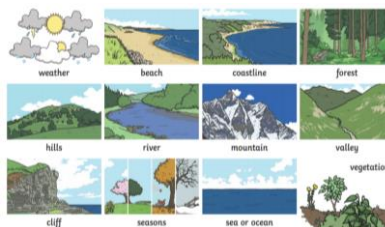
Atlases, globes, and maps help us learn about places. An atlas is a book of maps, a globe is a round model of Earth, and a map is a flat drawing of a place from above.

### Human Features

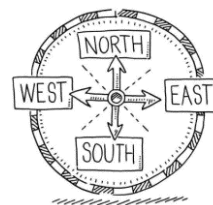


Maps show human features, like houses and roads, which are made by people, and physical features, like rivers and hills, which are natural.

### Physical Features

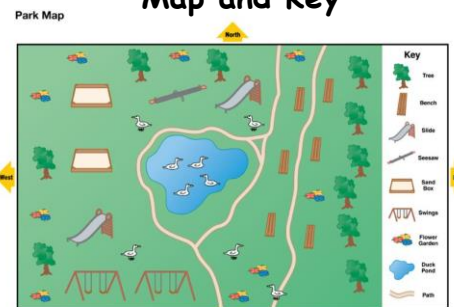


### Compass Points



We use compass directions—North, South, East, and West—to find our way.

### Map and Key



Maps use little pictures or colours to show things, and the map key explains what they mean.

### Ariel Photograph






### Disciplinary Concepts

- Map skills
- Fieldwork

### Substantive Concepts

- Environment
- Place
- Similarity and difference

### Vocabulary

<b>Human Features</b> Built by humans - cities, roads, houses.	<b>Physical features</b> Created by nature- hills, rivers, seas.	<b>Aerial Photograph</b> A photo from above.
<b>Compass Points</b> Tell you which direction to travel in: <b>North, East, South and West</b>	<b>Compass</b>  An instrument that will always point North and helps you to navigate.	<b>Globe</b>  The representation of the Earth.
<b>Symbols</b> Are small pictures that stand for different features on a map	<b>Near</b> A short distance away.  <b>Far</b> A long distance away.	<b>Maps</b> A representation of an area of land and its features.
<b>Route</b> A way to get from point to another	<b>Atlas</b> A book of maps. 	<b>QR - BBC Teach</b> 